

MAP KEY

-  MEMORIAL WALLS
-  HEDGES
-  MEMORIAL GARDENS / INDIVIDUAL ROSE GARDENS
-  MEMORIAL LIBRARIES
-  WALKING PATHS
-  DRIVING
-  RUBBISH STATION
-  WATER STATION
-  SEAT
-  VASE BOX
-  ASSEMBLY POINT
-  GRASS
-  BUILDINGS
-  FOOTPATHS
-  SCATTERING LAWN
- FM** FAMILY MONUMENTS
- FP** FAMILY PLOTS

This map is for artistic purposes only to provide an approximate visual representation of the area. Every effort is made to ensure this map is free of errors but there is no warranty the map or its features are either spatially or temporally accurate or fit for a particular use. This map is provided without any warranty of any kind whatsoever, either express or implied.

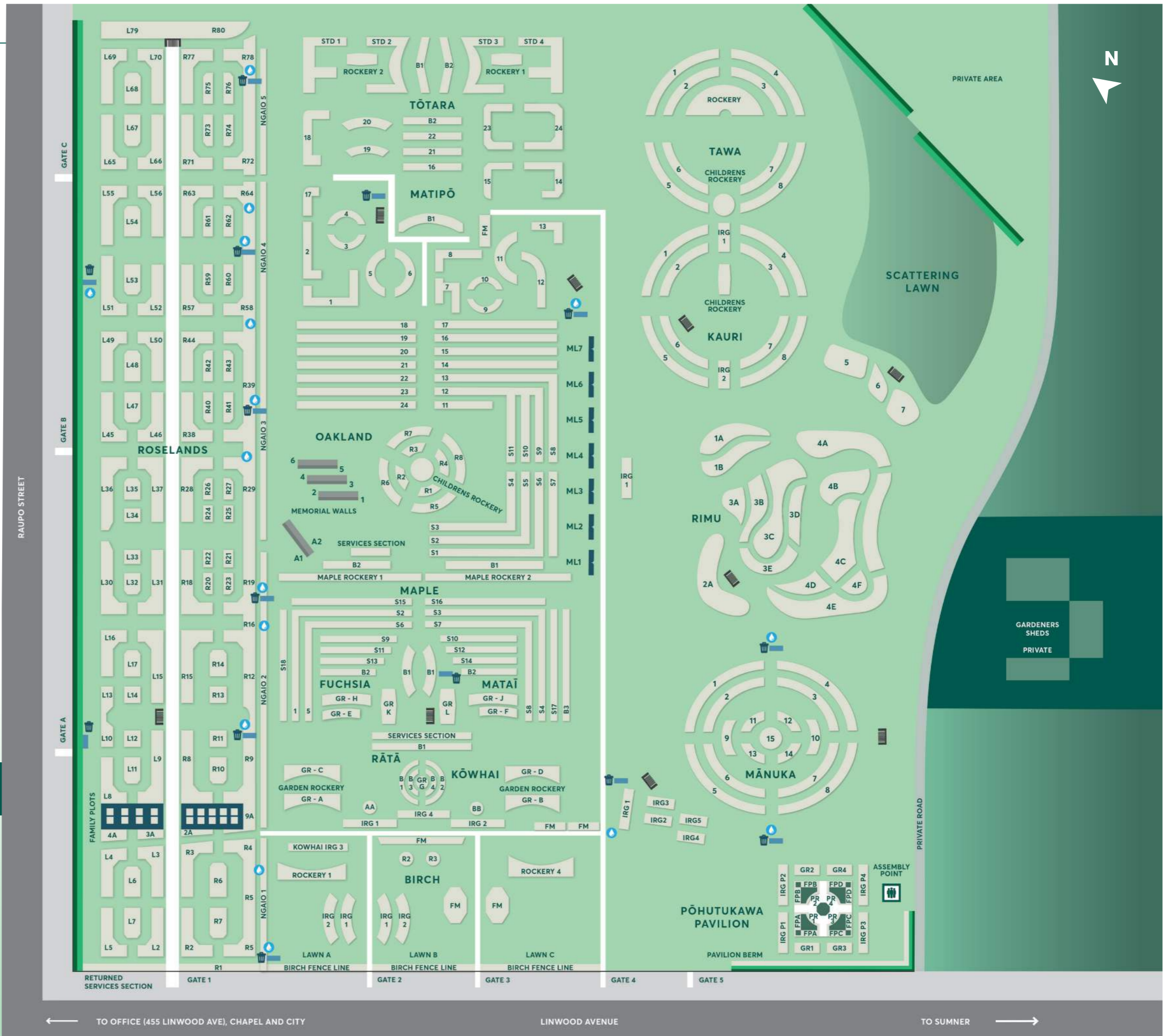
For information or directions to and from the Canterbury Memorial Gardens & Crematorium visit our website or call us:

www.canterburycrematorium.co.nz
(03) 389 6282



CANTERBURY MEMORIAL GARDENS
& CREMATORIUM

THIS WAY TO
OFFICE AND
CHAPEL



← TO OFFICE (455 LINWOOD AVE), CHAPEL AND CITY

LINWOOD AVENUE

TO SUMNER →

MAP KEY

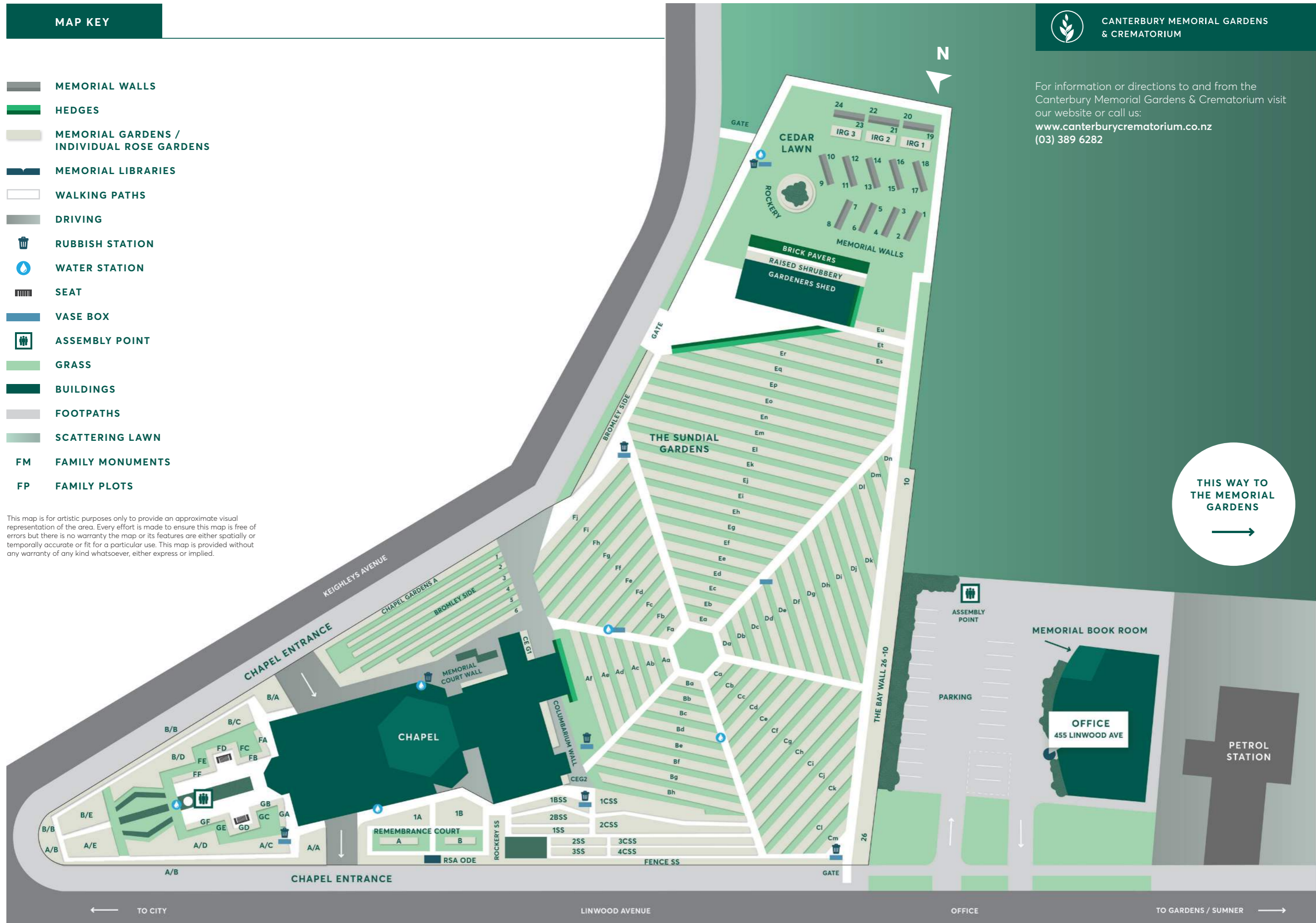
-  MEMORIAL WALLS
-  HEDGES
-  MEMORIAL GARDENS / INDIVIDUAL ROSE GARDENS
-  MEMORIAL LIBRARIES
-  WALKING PATHS
-  DRIVING
-  RUBBISH STATION
-  WATER STATION
-  SEAT
-  VASE BOX
-  ASSEMBLY POINT
-  GRASS
-  BUILDINGS
-  FOOTPATHS
-  SCATTERING LAWN
- FM** FAMILY MONUMENTS
- FP** FAMILY PLOTS

This map is for artistic purposes only to provide an approximate visual representation of the area. Every effort is made to ensure this map is free of errors but there is no warranty the map or its features are either spatially or temporally accurate or fit for a particular use. This map is provided without any warranty of any kind whatsoever, either express or implied.



CANTERBURY MEMORIAL GARDENS & CREMATORIUM

For information or directions to and from the Canterbury Memorial Gardens & Crematorium visit our website or call us:
www.canterburycrematorium.co.nz
 (03) 389 6282





TO MĀNUKA



PŌHUTUKAWA PAVILION



IRG 1

IRG 3









IRG 2

IRG 5

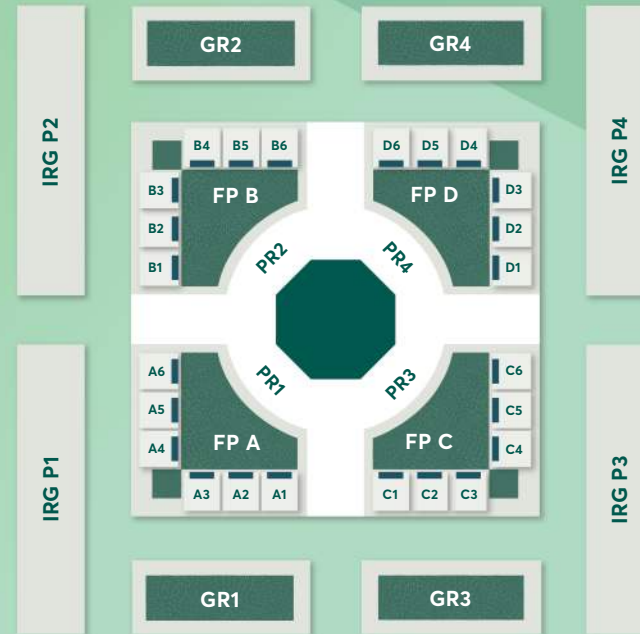
IRG 4

This map is for artistic purposes only to provide an approximate visual representation of the area. Every effort is made to ensure this map is free of errors but there is no warranty the map or its features are either spatially or temporally accurate or fit for a particular use. This map is provided without any warranty of any kind whatsoever, either express or implied.

MAP KEY

-  HEDGES
-  MEMORIAL GARDENS / INDIVIDUAL ROSE GARDENS
-  RUBBISH STATION
-  WATER STATION
-  SEAT
-  VASE BOX
-  ASSEMBLY POINT
-  GRASS
- FP** FAMILY PLOTS

TO BIRCH / ROSELANDS & OFFICE



PAVILION BERM

